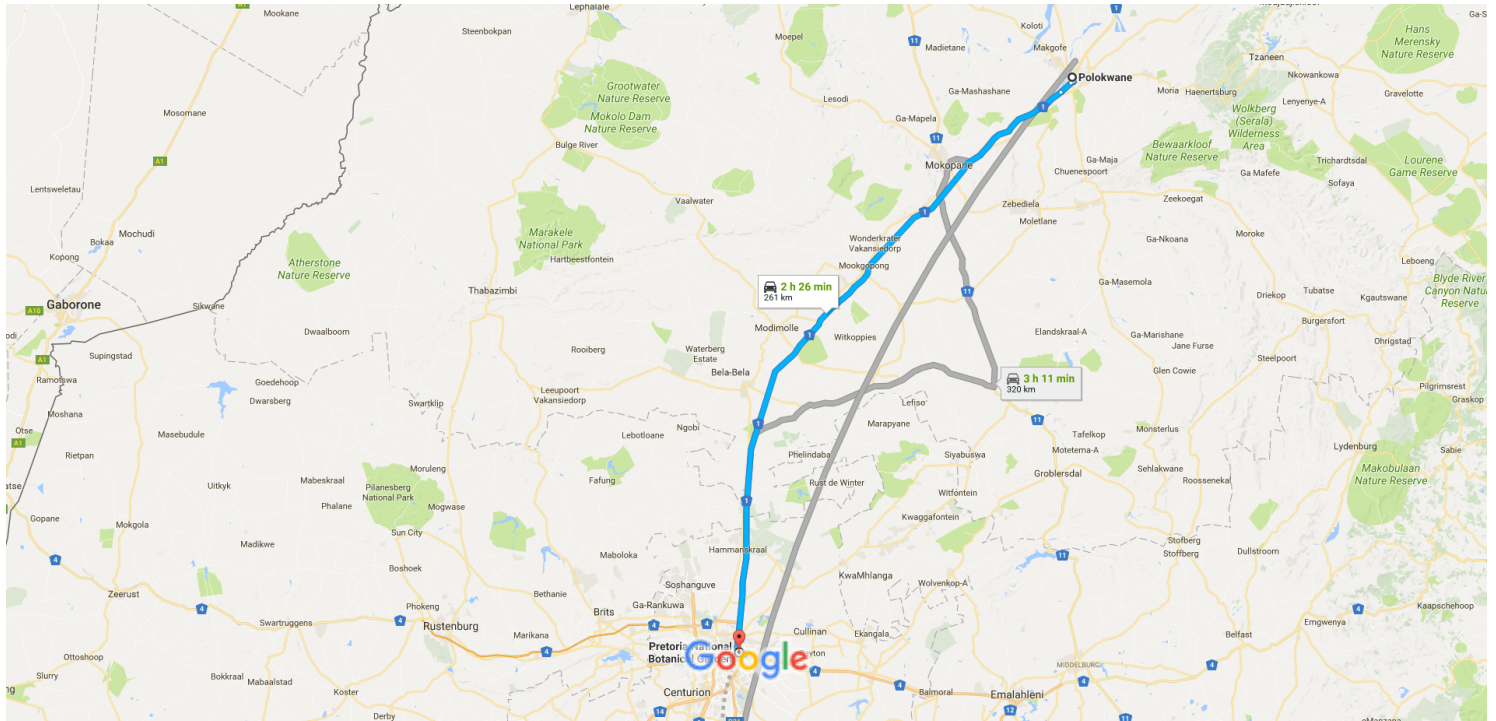




# Polokwane, Limpopo to Pretoria National Botanical Garden Drive 261 km, 2 h 26 min



Map data ©2017 AfriGIS (Pty) Ltd, Google 20 km


## Polokwane

### Continue to Polokwane Ext 46






- ↑ 1. Head east on Game Nb Main Rte toward Market St 38 s (190 m)
- ↘ 2. Keep right to continue toward Landdros Mare St/R101 75 m
- ↘ 3. Keep right to continue toward Landdros Mare St/R101 110 m

### Follow N1 to Watermeyer St/M14 in Val-De-Grace, Pretoria. Take exit 3 from N4

- ↘ 3. Use any lane to turn slightly right onto Landdros Mare St/R101 2 h 25 min (258 km)
- ↘ 4. Use the right 2 lanes to turn right onto Thabo Mbeki St/R101 1.6 km
- ↘ 5. Use the right 2 lanes to turn right onto Thabo Mbeki St/R101 1.1 km
- 📍 5. At the roundabout, take the 2nd exit onto R101 4.8 km
- ↑ 6. Continue onto N1 247 km  
⚠️ Partial toll road
- ↘ 7. Use the left 2 lanes to take exit 145 to merge onto N4 toward Witbank 3.0 km  
⚠️ Toll road

-  8. Take exit 3 to merge onto Watermeyer St/M14 toward Mamelodi 400 m
- 

### Follow Cussonia/M16 to your destination in Koedoespoort 456-Jr

-  9. Use the left lane to merge onto Watermeyer St/M14 4 min (2.4 km)
- 
-  10. Turn left onto Cussonia/M16 100 m
- 
-  11. Turn right 2.2 km
- 
-  12. Turn right 23 m
- 
-  12. Turn right 51 m
- 

## Pretoria National Botanical Garden

2 Cussonia Ave, Brummeria, Pretoria, 0186

These directions are for planning purposes only. You may find that construction projects, traffic, weather, or other events may cause conditions to differ from the map results, and you should plan your route accordingly. You must obey all signs or notices regarding your route.